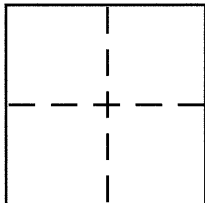


CORNER RECORD

Document Number CR 8271

City of San Leandro County of Alameda, California

Brief Legal Description Monument @ Margery & Edna



CORNER TYPE

Government Corner ☐ Control ☒
Meander ☐ Property ☐
Rancho ☐ Other ☐
Date of Survey _____

COORDINATES (Optional)

N. 2083722.215
E. 6088885.277
Zone _____ NAD27 ☐ NAD83 ☒
NAD83 Epoch _____
Elev. _____
Vert. Datum: NGVD29 ☐ NAVD88 ☐
Meas. Units: Metric ☐ Imperial ☒

Corner - Left as found ☒ Found and tagged ☐ Established ☐ Reestablished ☐ Rebuilt ☐

Identification and type of corner found: Evidence used to identify or procedure used to establish or reestablish the corner:

Per Section 8771b of the Business and Professions Code
This monument was referenced prior to a construction project in the vicinity


A description of the physical condition of the monument as found and as set or reset:

Found in good condition

SURVEYOR'S STATEMENT

This Corner Record was prepared by me or under my direction in conformance with the Land Surveyor's Act on April 14, 2016

Signed Joseph M. Brajkovich P.L.S. or R.C.E. No. 5254




COUNTY SURVEYOR'S STATEMENT

This Corner Record was received 15 APRIL, 2016
and examined and filed 4 MAY, 2016

Signed Michael Rubner P.L.S. or R.C.E. No. 6843

Title County Surveyor



County Surveyor's Comment _____

REF.
NORTH
↑
1"=10'

LEGEND

- MONUMENT
- CUT-X

