
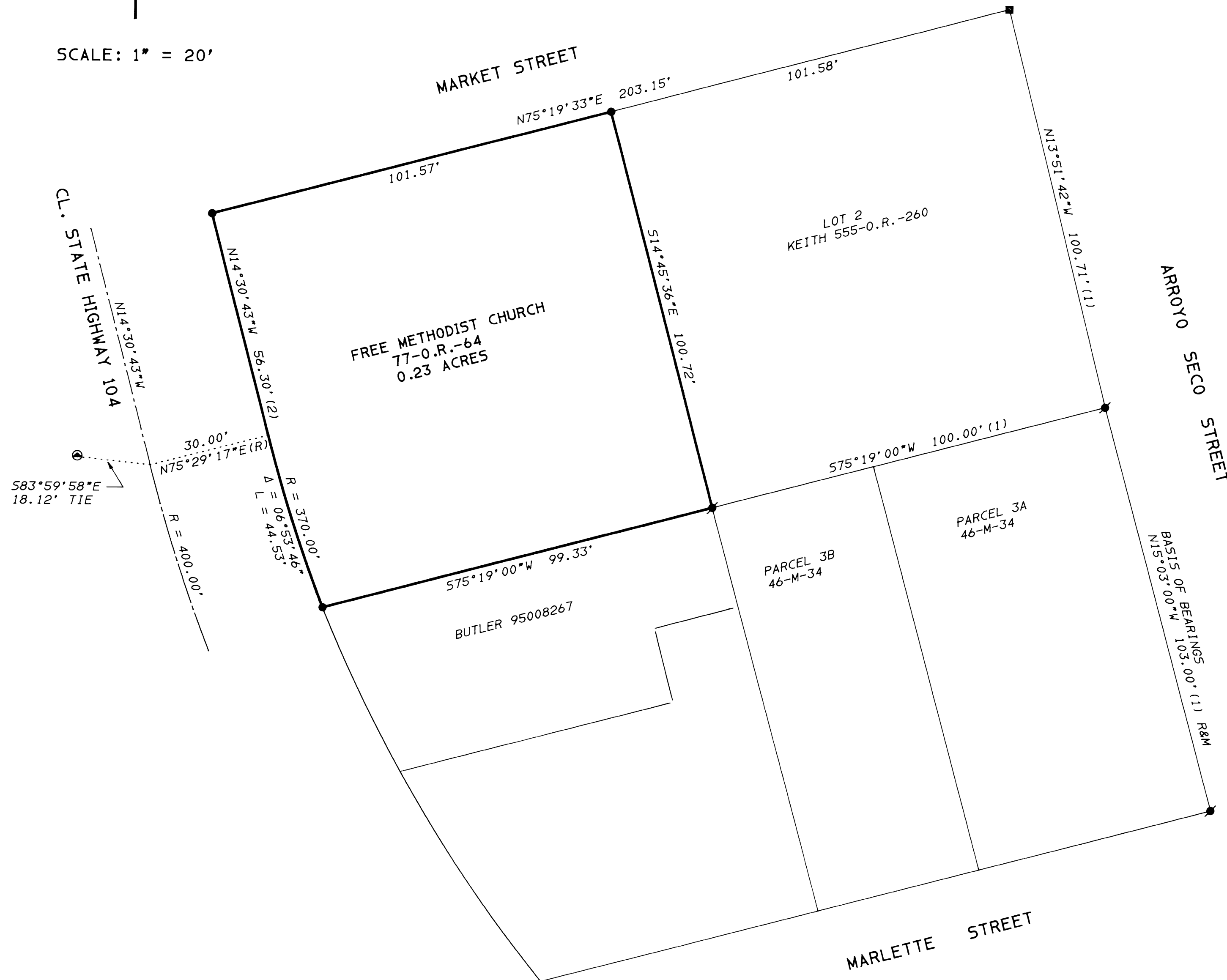


RECORD OF SURVEY FOR THE FREE METHODIST CHURCH OF IONE

BEING A PORTION OF LOT 1 BLOCK 42 OF THE CITY OF IONE
SCALE: 1" = 20' AMADOR COUNTY, CALIFORNIA APRIL, 1998



SCALE: 1" = 20'



SURVEYOR'S STATEMENT


THIS MAP CORRECTLY REPRESENTS A SURVEY MADE BY ME OR UNDER MY DIRECTION IN CONFORMANCE WITH THE REQUIREMENTS OF THE LAND SURVEYORS ACT AT THE REQUEST OF PASTOR CARL LANDRUM IN APRIL, 1998.

Steven W. Brown
STEVEN W. BROWN L.S. 5257
LIC. EXP. 12-31-99

COUNTY SURVEYOR'S STATEMENT

THIS MAP HAS BEEN EXAMINED IN ACCORDANCE WITH SECTION 8766 OF THE LAND SURVEYORS ACT THIS 20 DAY OF April 1998.

C. Lee DeLange
C. LEE DELANGE L.S. 4066
LIC. EXP. 6-30-2000



RECORDER'S STATEMENT

FILED THIS 21st DAY OF April 1998 AT 4:30 P.M. IN BOOK 51 OF MAPS AND PLATS AT PAGE 41 AT THE REQUEST OF THE AMADOR COUNTY SURVEYOR. \$7.00 pd.

Sheldon D. Johnson
SHELDON D. JOHNSON
AMADOR COUNTY RECORDER

Jamie L. Truaskis
DEPUTY
Instr. # 1998-003590

NOTES & LEGEND

- SET 5/8" REBAR WITH ALUMINUM CAP STAMPED L.S. 5257
 - FOUND 5/8" REBAR WITH ALUMINUM CAP STAMPED L.S. 5257 PER 46-M-34
 - FOUND 6" X 6" WOOD POST TAGGED L.S. 5257 PER 46-M-34
 - ⊙ FOUND BRASS CAP IN CONCRETE PER 10-AMA-104 SHEET 4 OF 15 STATE HIGHWAY MAP
- (1) RECORD DATA PER 46-M-34
(2) RECORD DATA PER 3-M-30
- THE BASIS OF BEARINGS AS SHOWN HEREON IS PER 46-M-34

STEVEN W. BROWN- LAND SURVEYING

27 MAIN ST. JACKSON, CA. 95642 (209)223-1061

SCALE: 1" = 20' W.O. 3237 APRIL, 1998