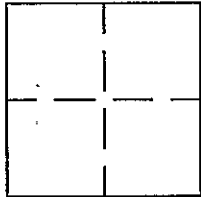


CORNER RECORD

98-082 7 Cr 060

APN No. _____ (Optional) Document Number CR 1003
City of DUBLIN County of ALAMEDA, California
Brief Legal Description _____



CORNER TYPE

Government Corner ☐ Control ☒
Meander ☐ Property ☐
Rancho ☐ Other ☐
Date of Survey JULY, 1998

COORDINATES (Optional)

N. _____
E. _____
Zone _____ Datum _____
Elev. _____

Corner - Left as found ☐ Found and tagged ☐ Established ☐ Reestablished ☐ Rebuilt ☒

Identification and type of corner found: Evidence used to identify or procedure used to establish or reestablish the corner:
FOUND RR SPIKE WITH PUNCH AND "+", REPLACED WITH STANDARD CITY MONUMENT STAMPED L.S. 5099

A description of the physical condition of the monument as found and as set or reset: FOUND RR SPIKE IN GENERALLY GOOD
CONDITION. NEW CONSTRUCTION MANDATED REPLACEMENT.

SURVEYOR'S STATEMENT

This Corner Record was prepared by me or under my direction in conformance with
the Land Surveyors' Act on FEBRUARY 2, 19 98.



Signed Thom H. C... L.S. or R.C.E. Number L.S. 5099

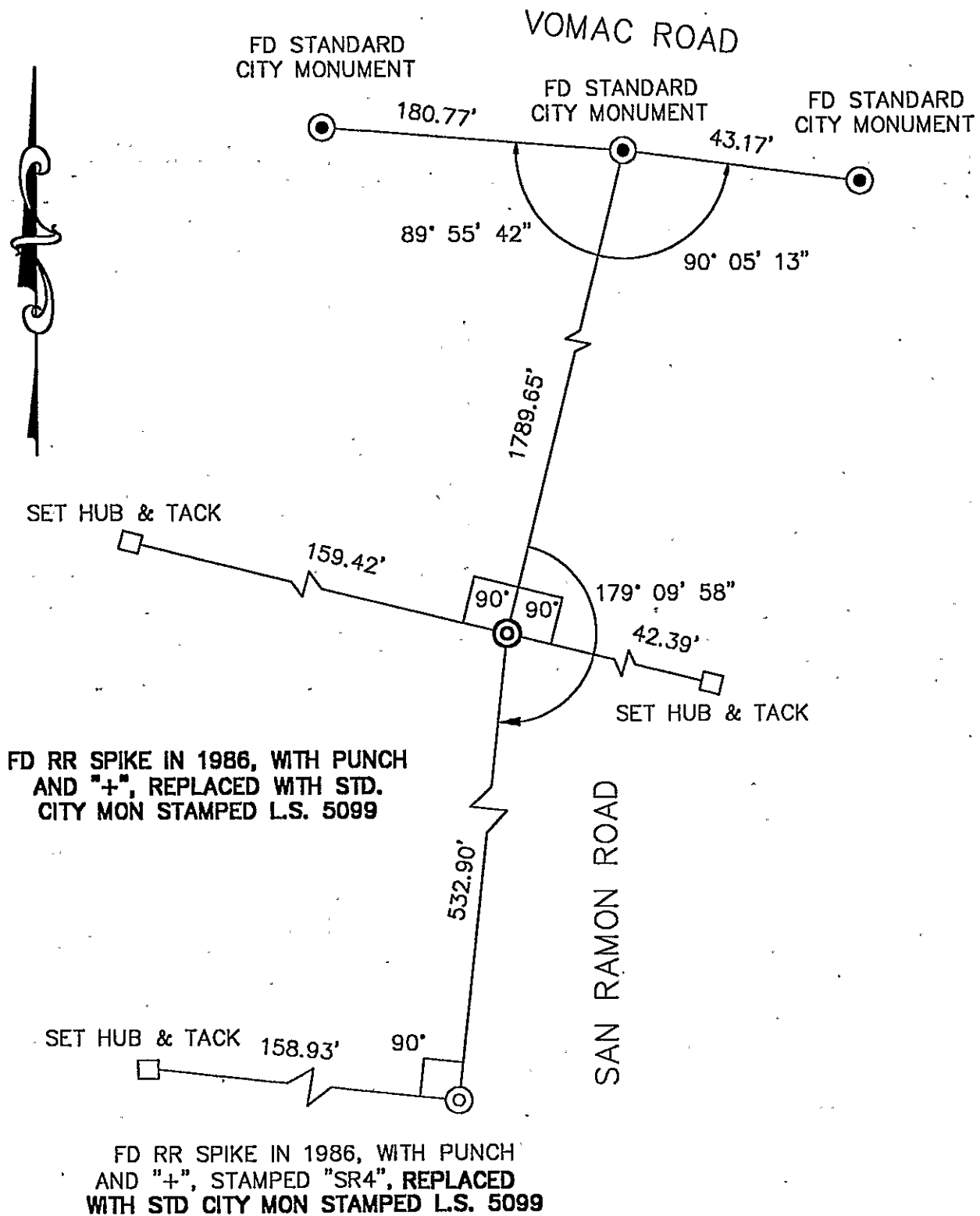
COUNTY SURVEYOR'S STATEMENT

This Corner Record was received 224- 19 98 and examined
and filed 7-1-98

Signed Russell R. Penland, Jr. Title Deputy County Surveyor

County Surveyor's Comment _____





N.T.S.